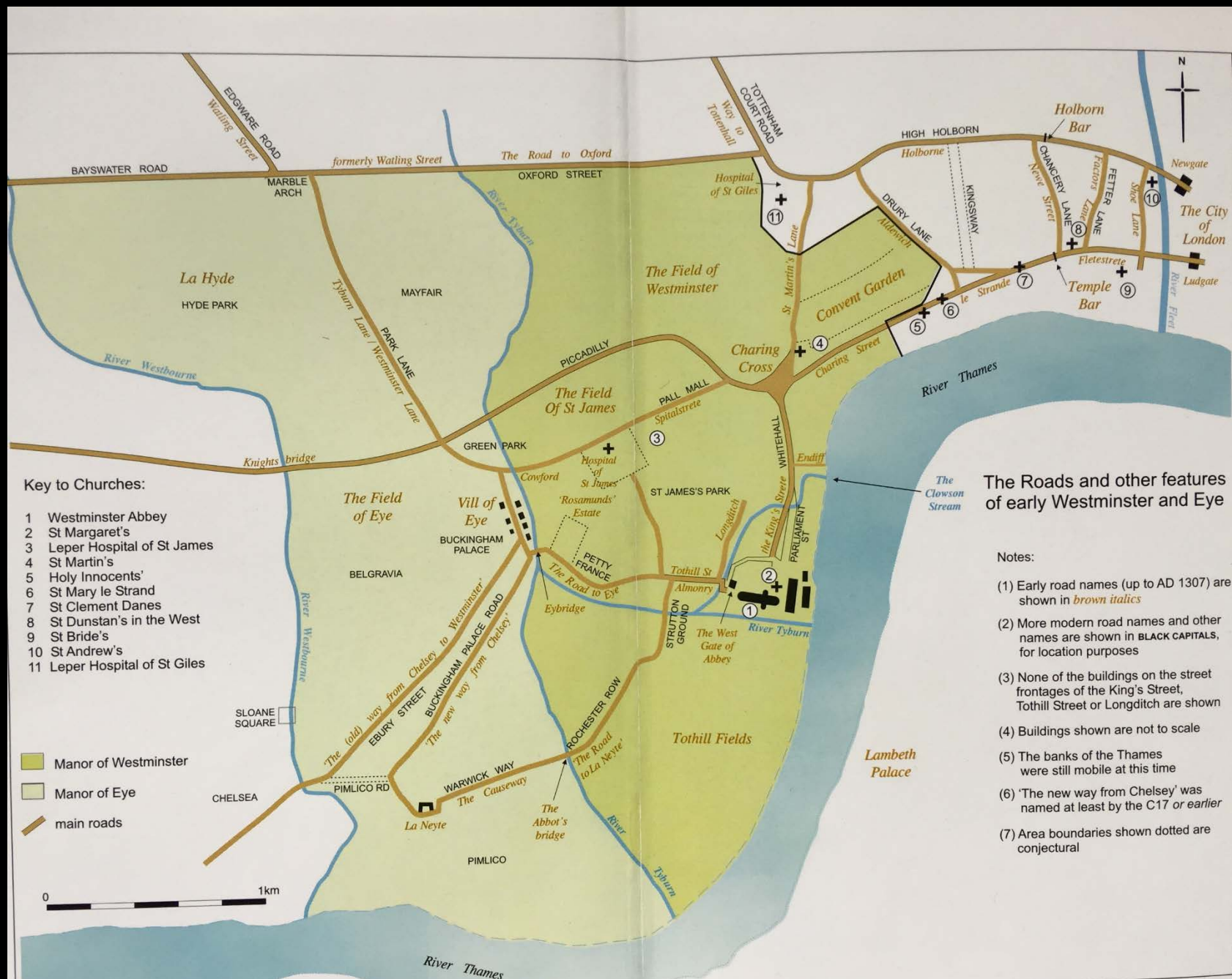


Palace, Park and Square: St. James's and the birth of the West End

Professor Simon Thurley

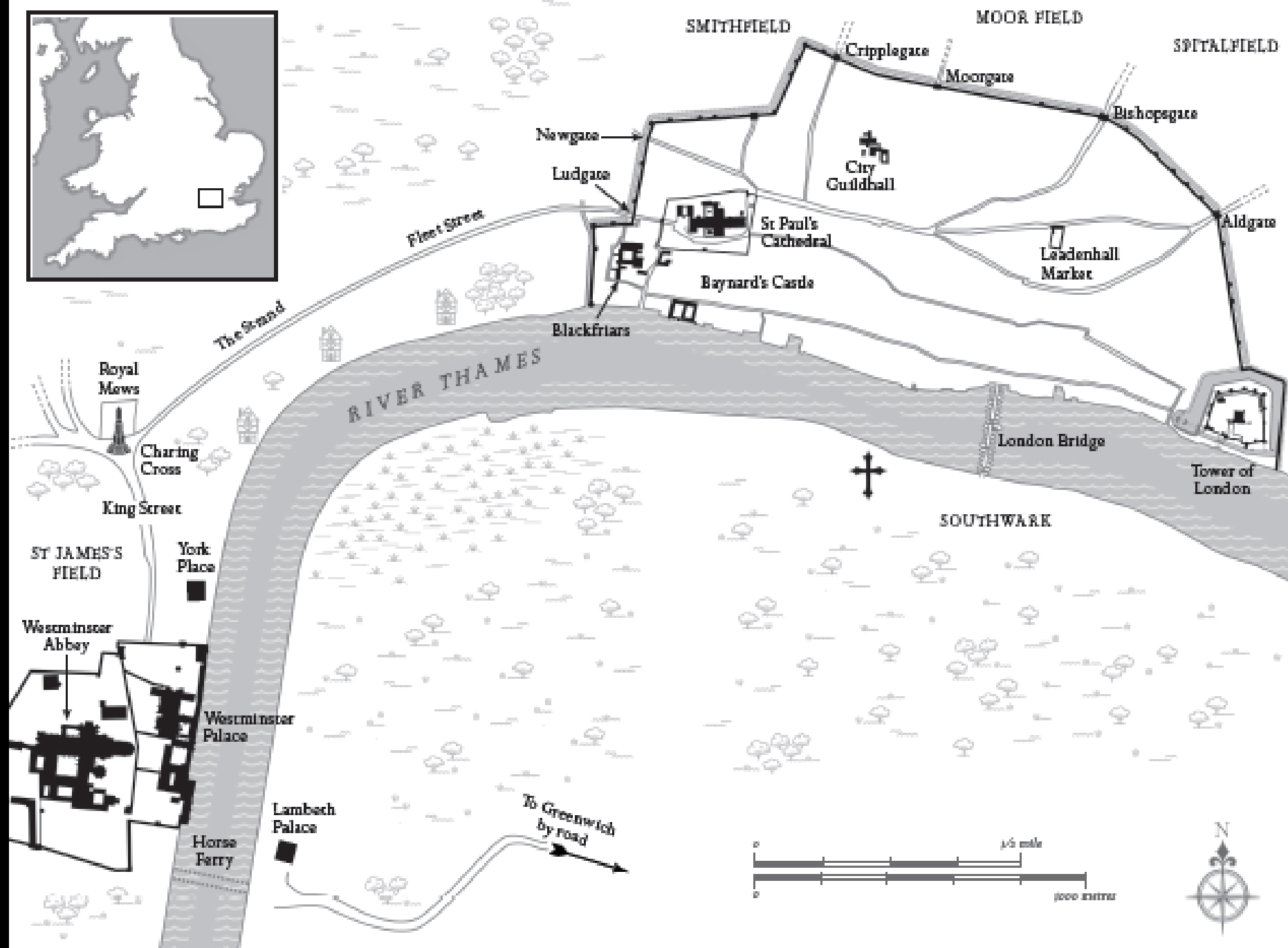


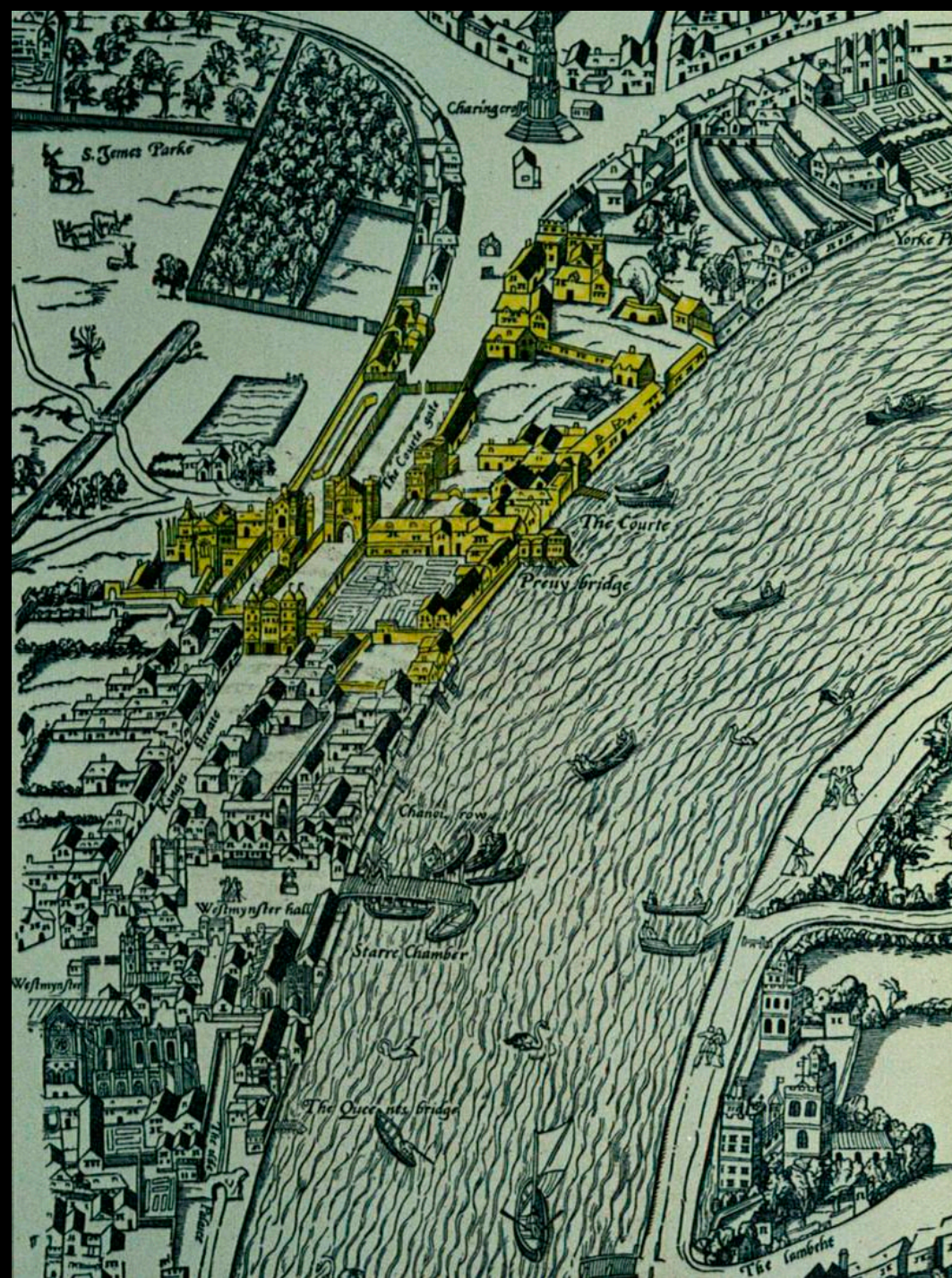



The Roads and other features of early Westminster and Eye

Notes:

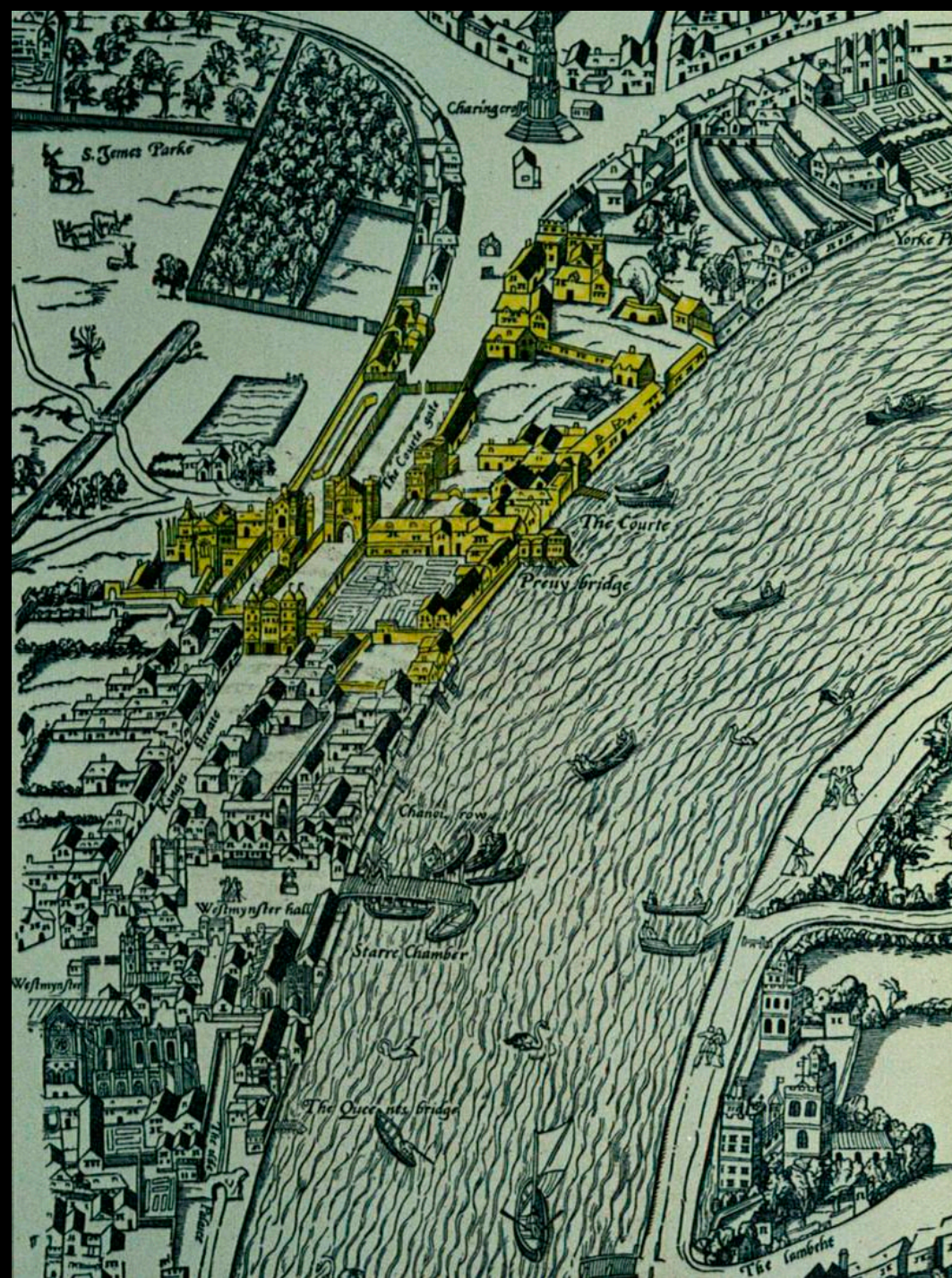
- (1) Early road names (up to AD 1307) are shown in *brown italics*
- (2) More modern road names and other names are shown in **BLACK CAPITALS**, for location purposes
- (3) None of the buildings on the street frontages of the King's Street, Tothill Street or Longditch are shown
- (4) Buildings shown are not to scale
- (5) The banks of the Thames were still mobile at this time
- (6) 'The new way from Chelsey' was named at least by the C17 or earlier
- (7) Area boundaries shown dotted are conjectural







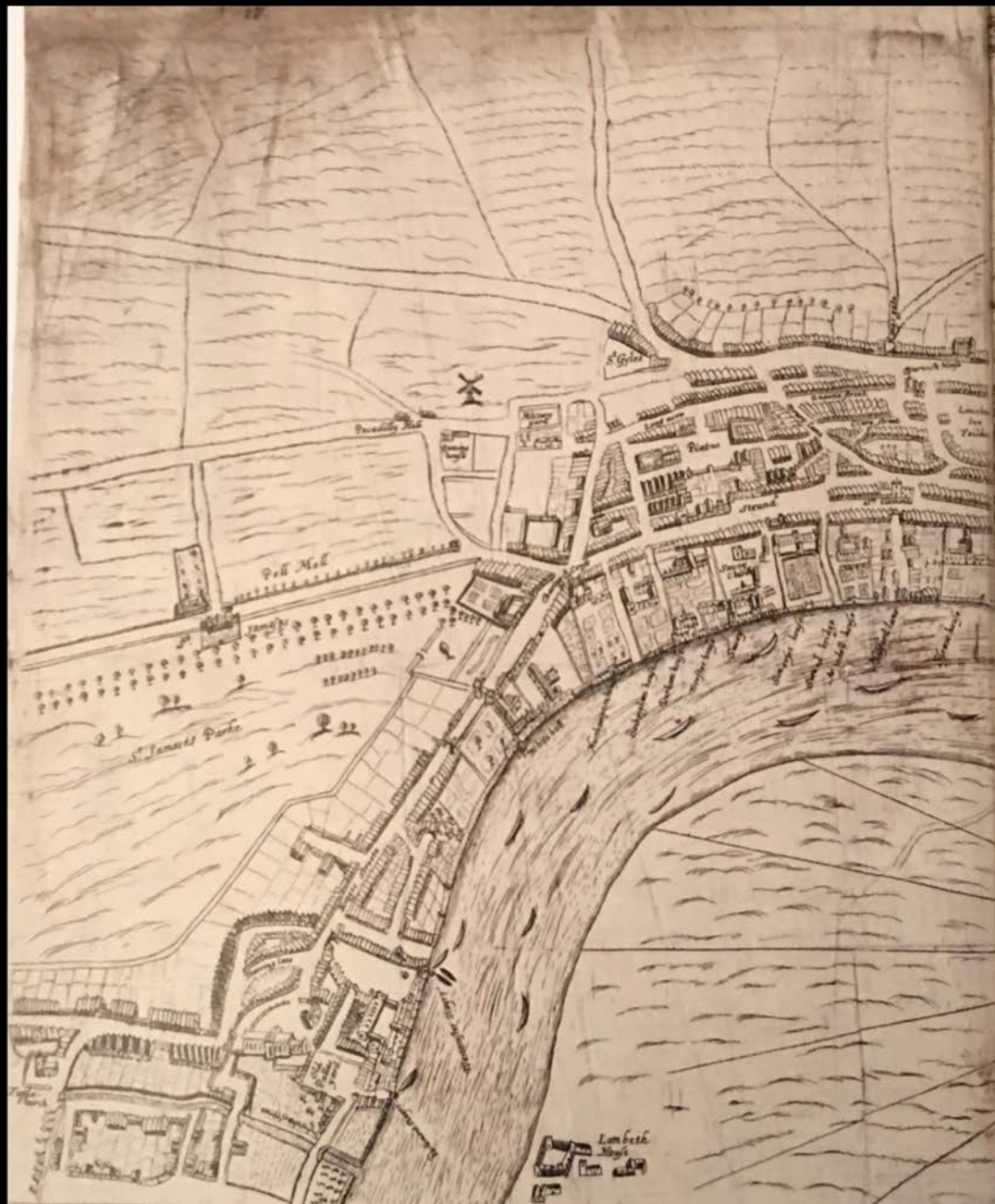


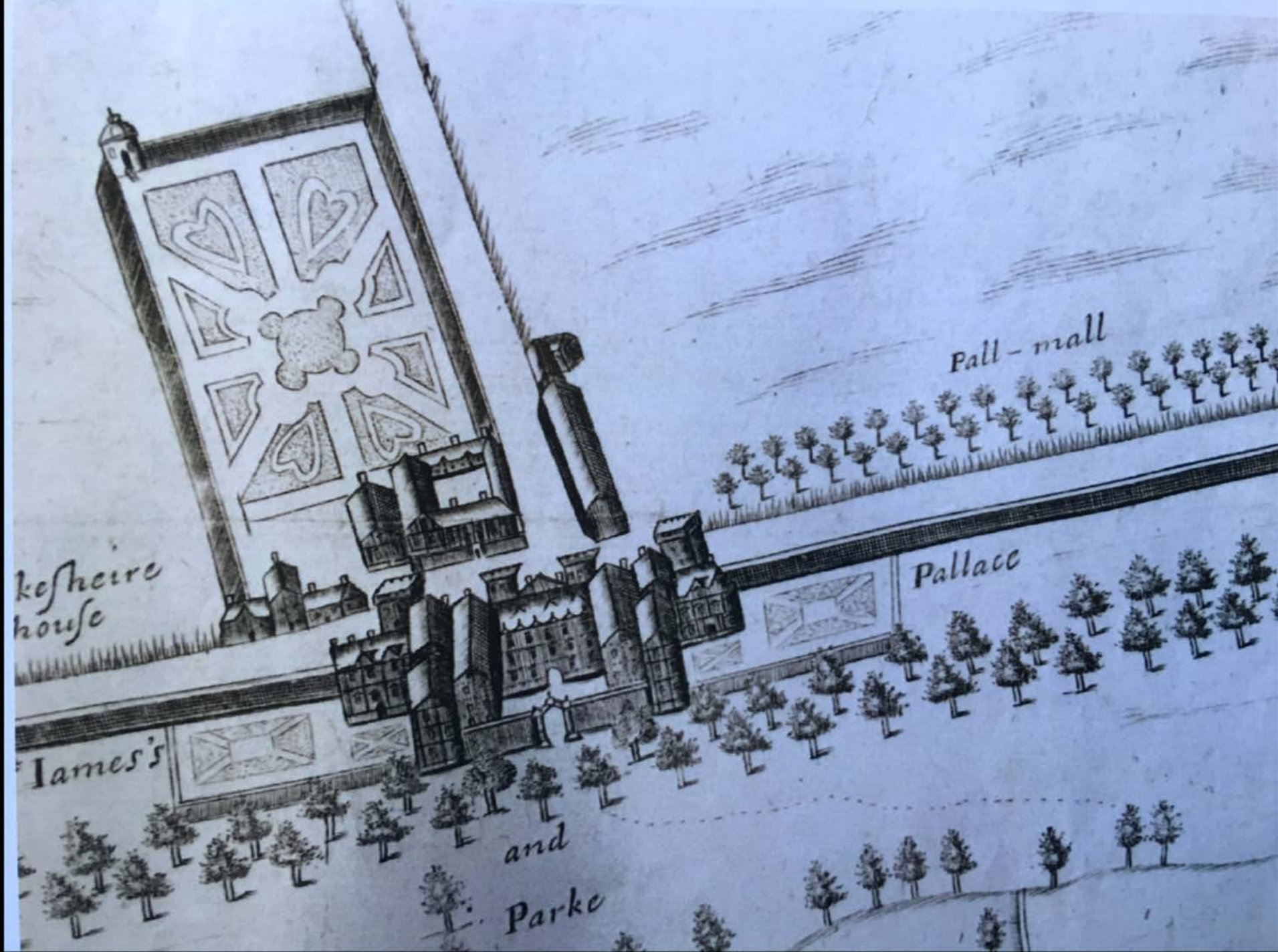


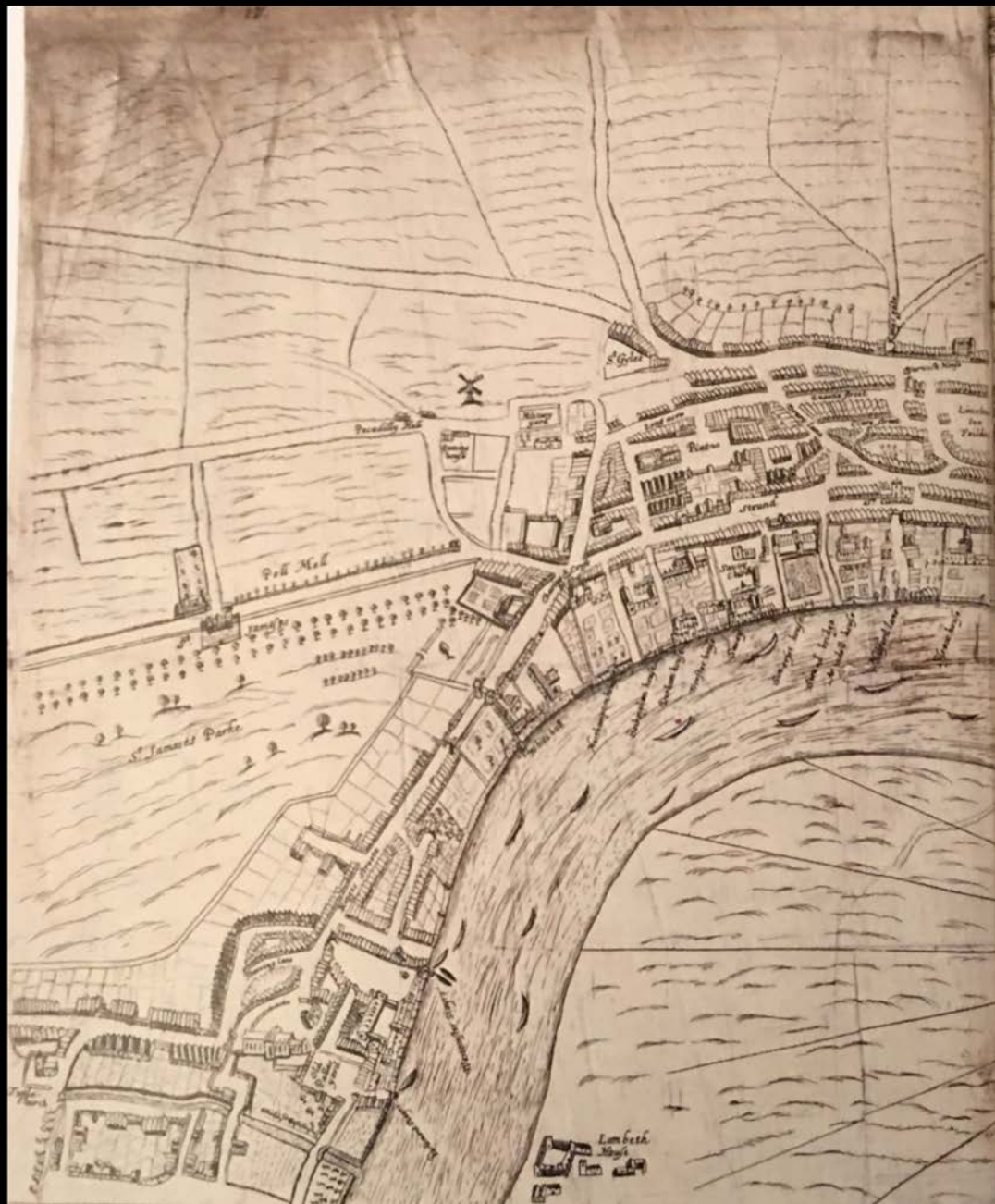
AN EXACT DELINEATION OF THE CITIES OF LONDON AND WESTMINSTER AND THE SUBVRBS
Thereof Together wth Burrough of SOUTHWARK And All vth Through-fares Highwaies Streetes Lanes & Common Allies wthin y^e same
Compos'd by a Scale, and Ichnographically described by RICHARD NEWCOMBE of Somerton in the Countie of Somerset Gentleman

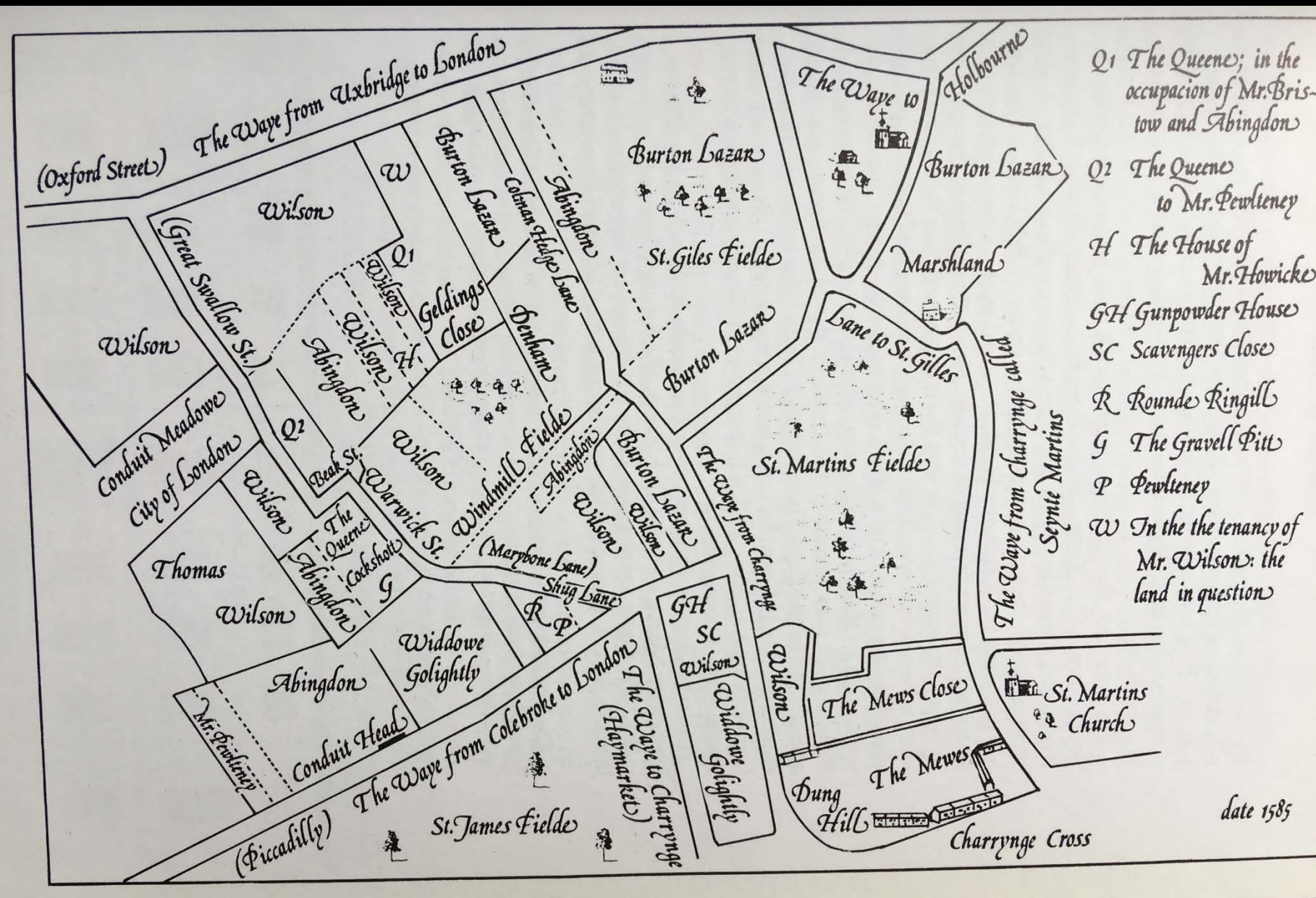






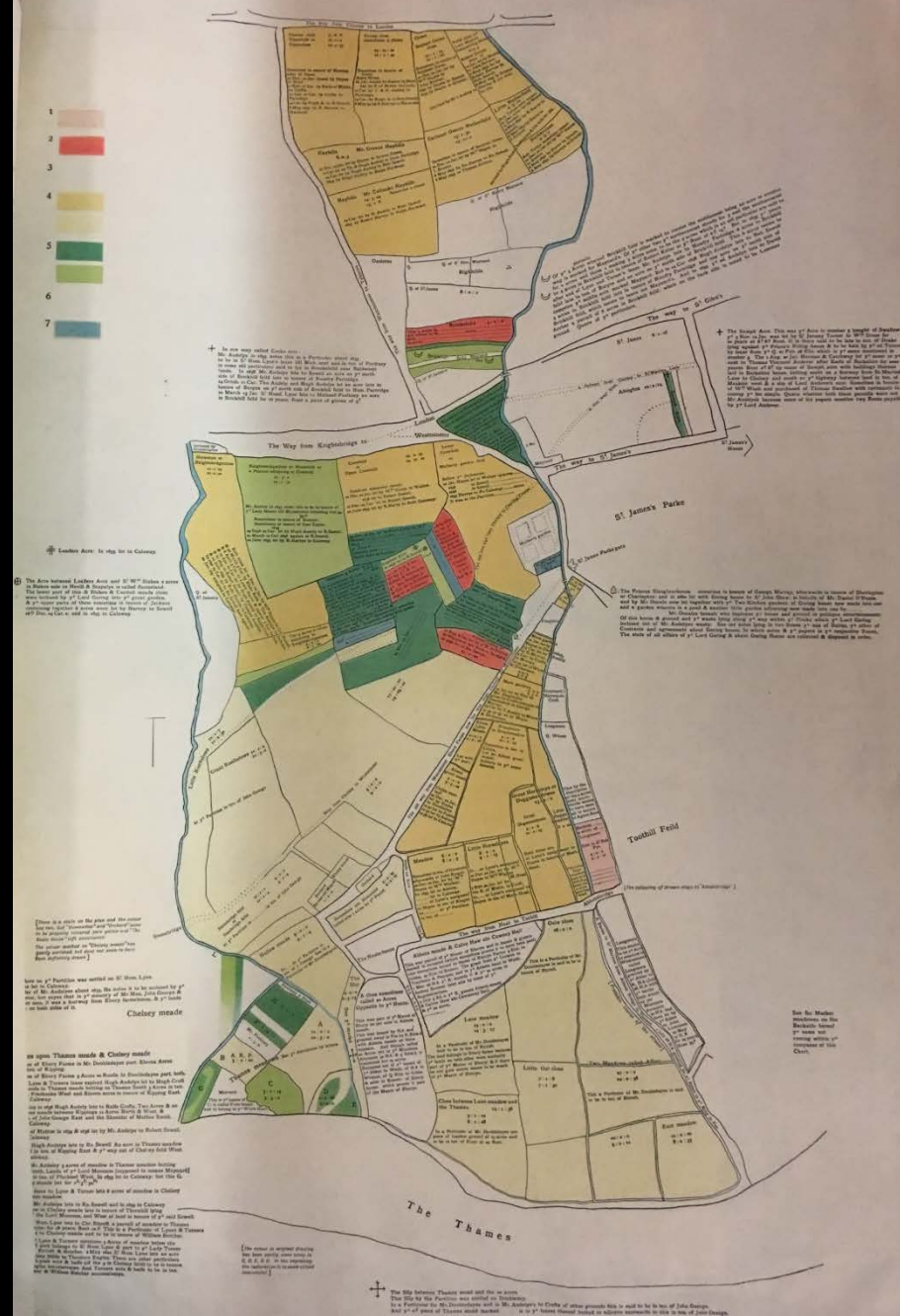


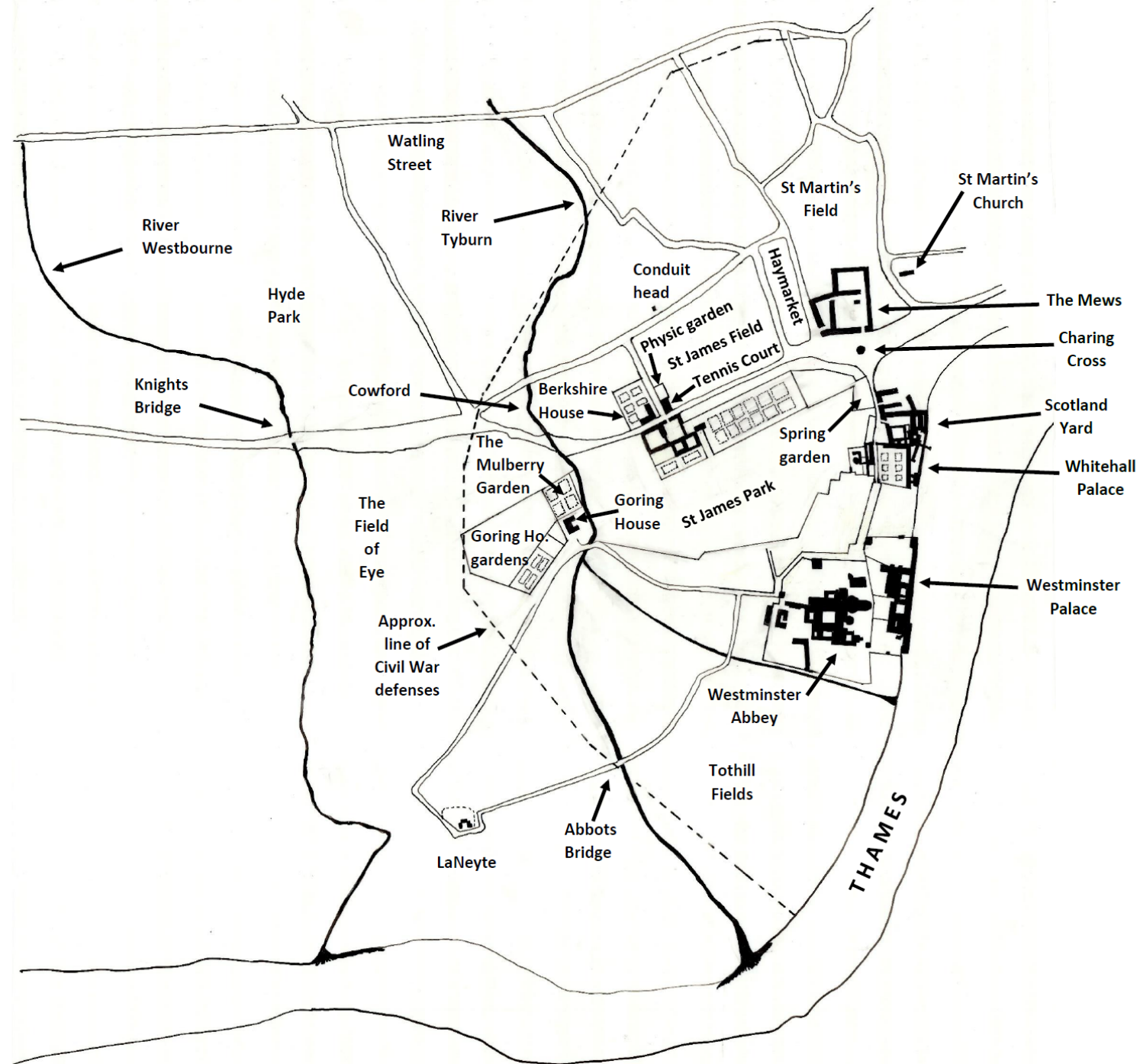







↑
NORTH
↓



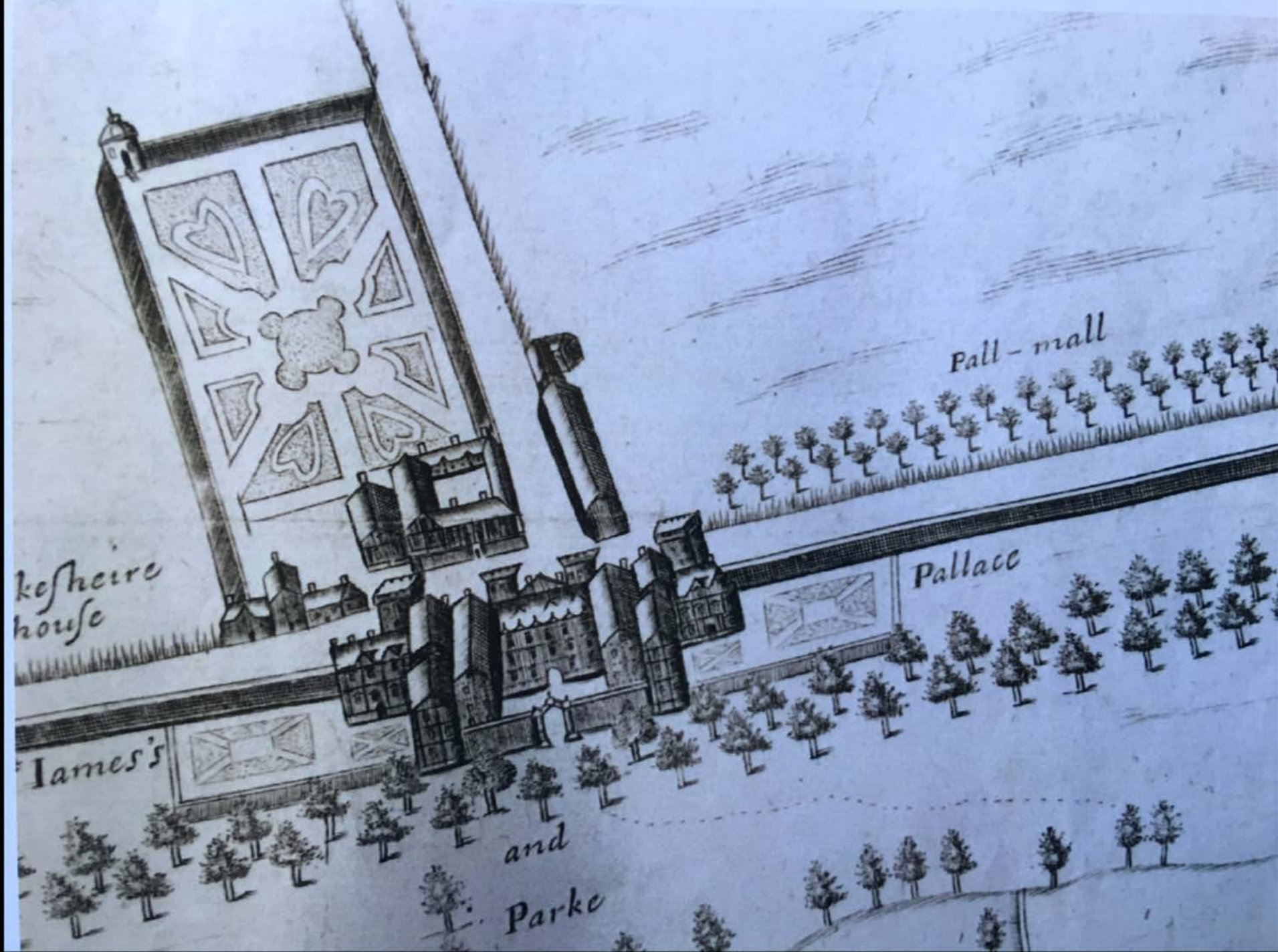


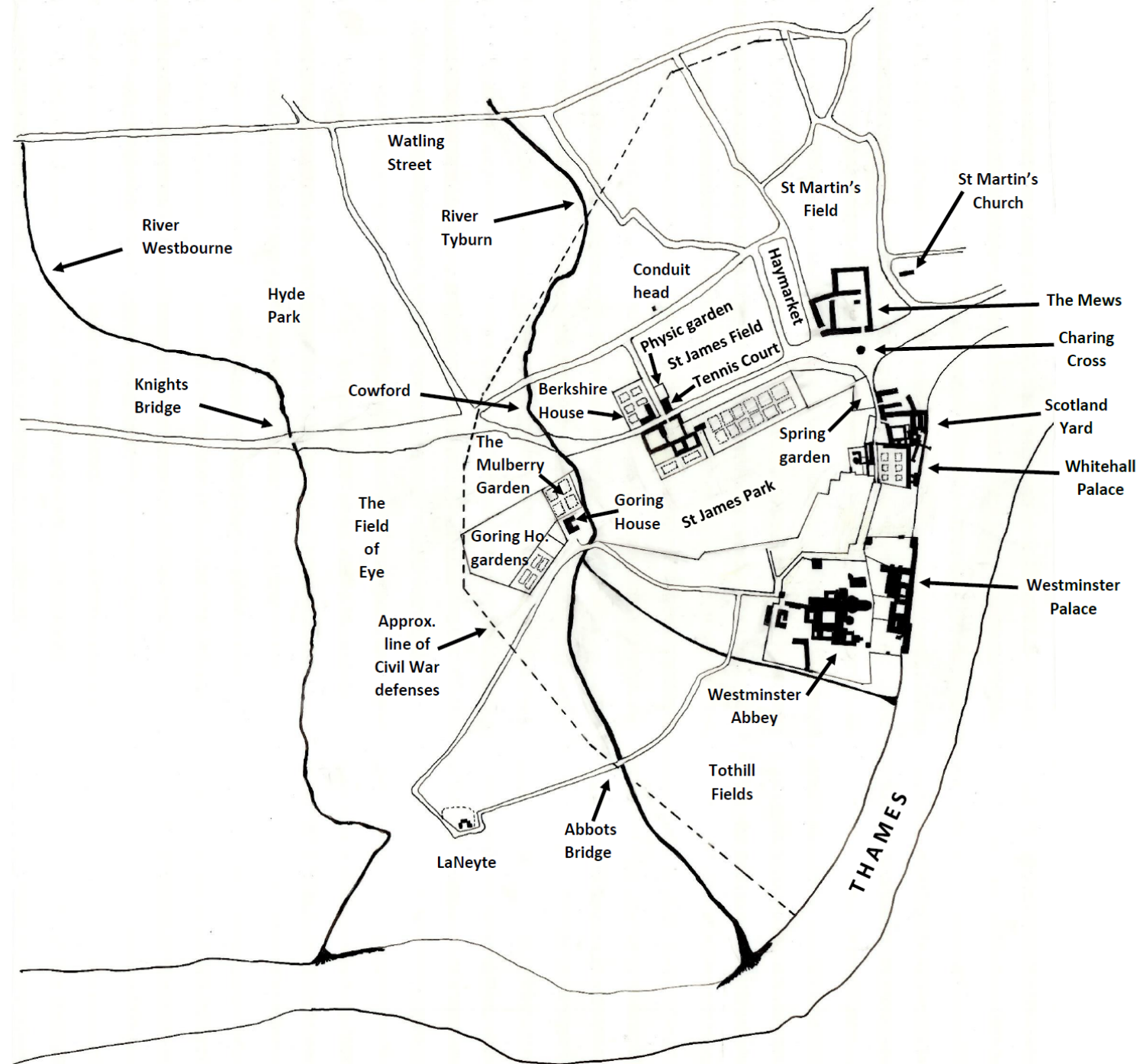


*Vue et Perspective
Westminster et
de la Ville de Londres
Parc St Jacques*





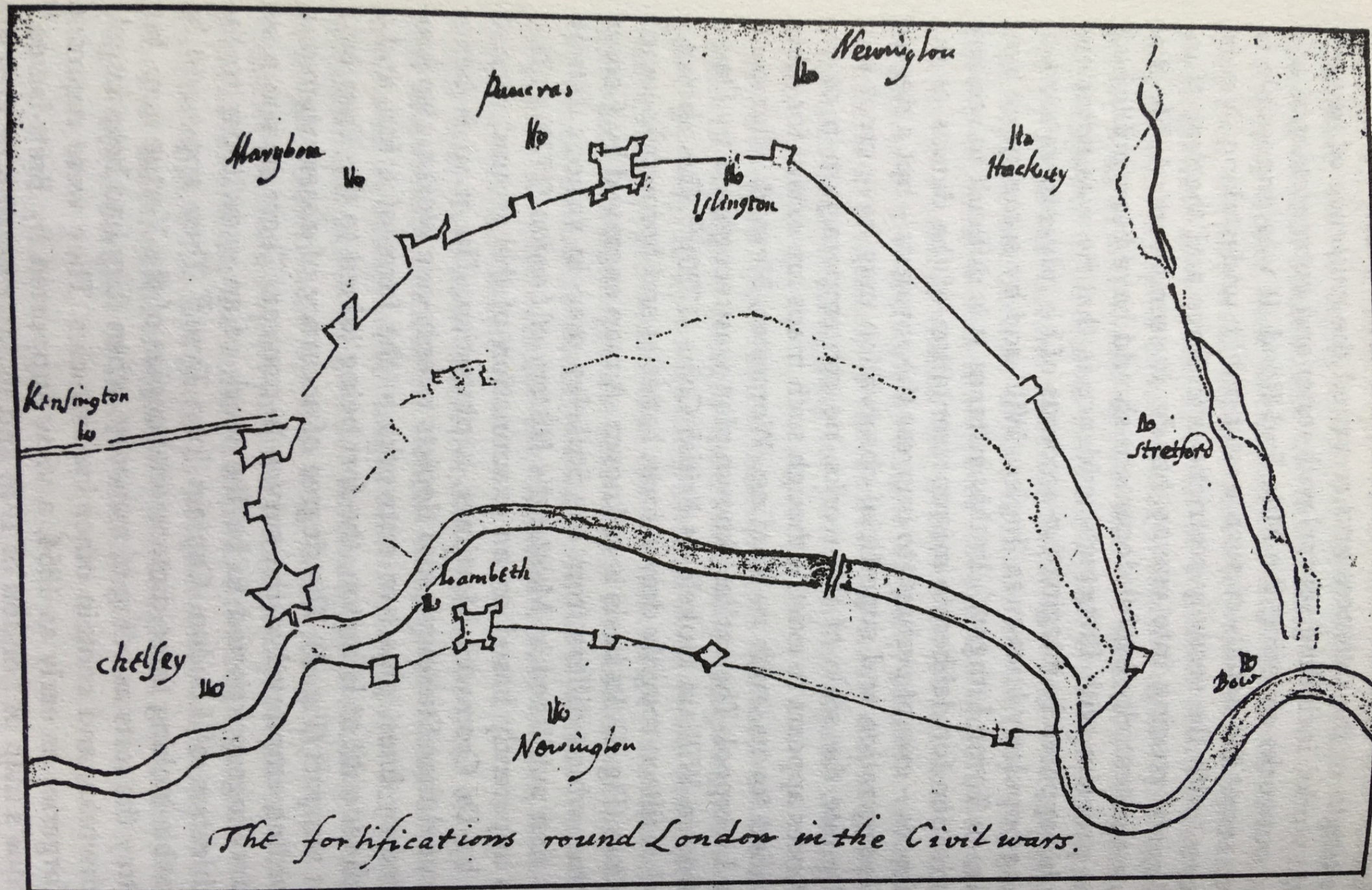








View of the City of London from the River Thames, looking towards the East, from the Tower of London.



The fortifications round London in the Civil wars.

AN EXPLANATION
of the
several FORTS on the
Line of
COMMUNICATION.


1. A Bulwark & half on S Hill at N. end of Gravel Lane.
2. A Hornwork near S Windmill in White-chappel Road.
3. A Redoubt with 2 Flanks near Brick Lane.
4. A Redoubt with 4 Flanks in Hackney Road, Shoreditch.
5. A Redoubt with 4 Flanks in Kingsland Road, Shoreditch.
6. A Battery & Breastwork at Mountmill.
7. A Battery & Breastwork at S. John's Street end.
8. A Small Redoubt near Tolington End.
9. A Large Fort with four Half Bulwarks at the New River Upper End.
10. A Battery & Breastwork on S Hill E. of Blackmar's hole.
11. Two Batteries & a Breastwork at Southampton, near Bedford House.

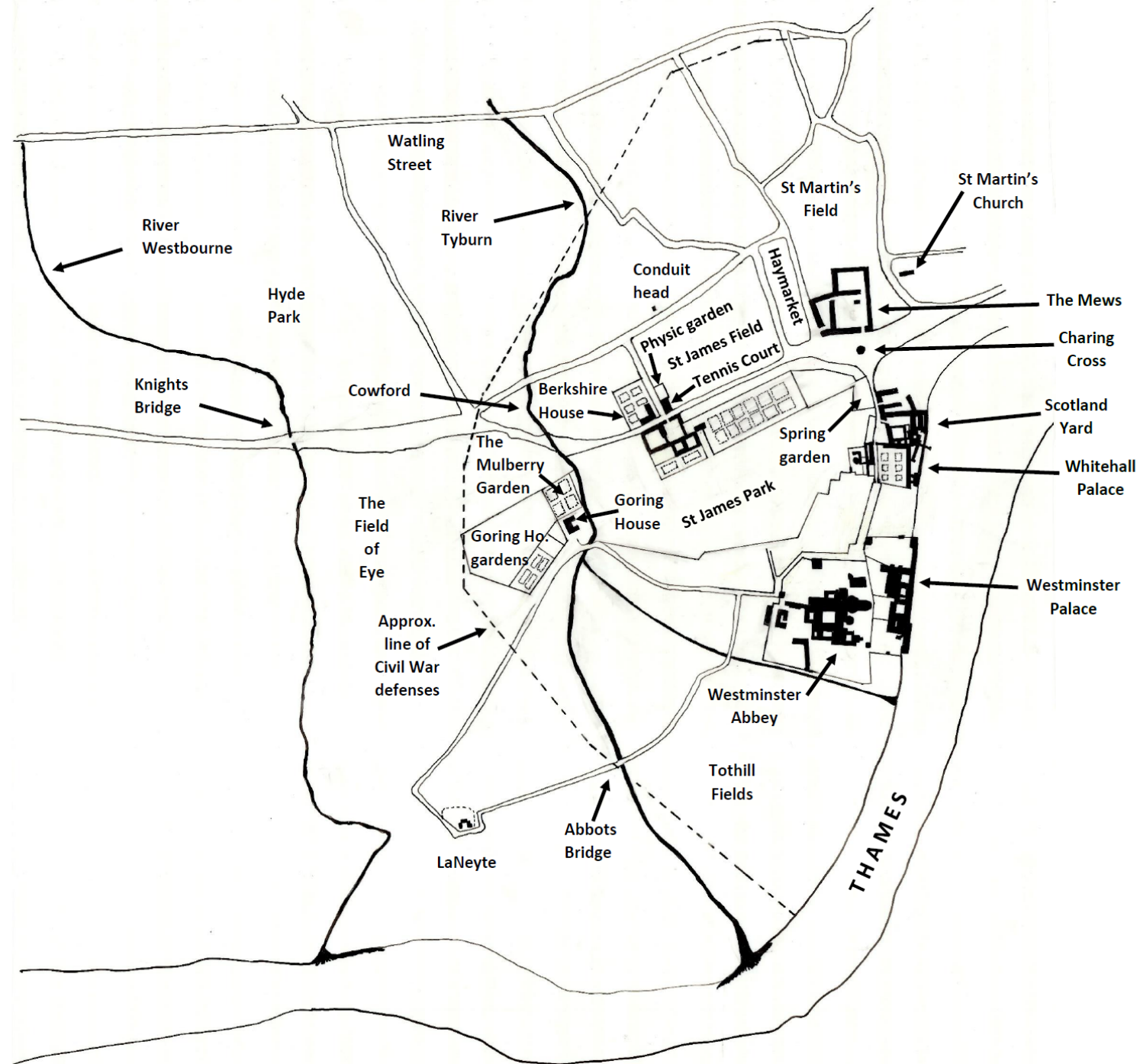


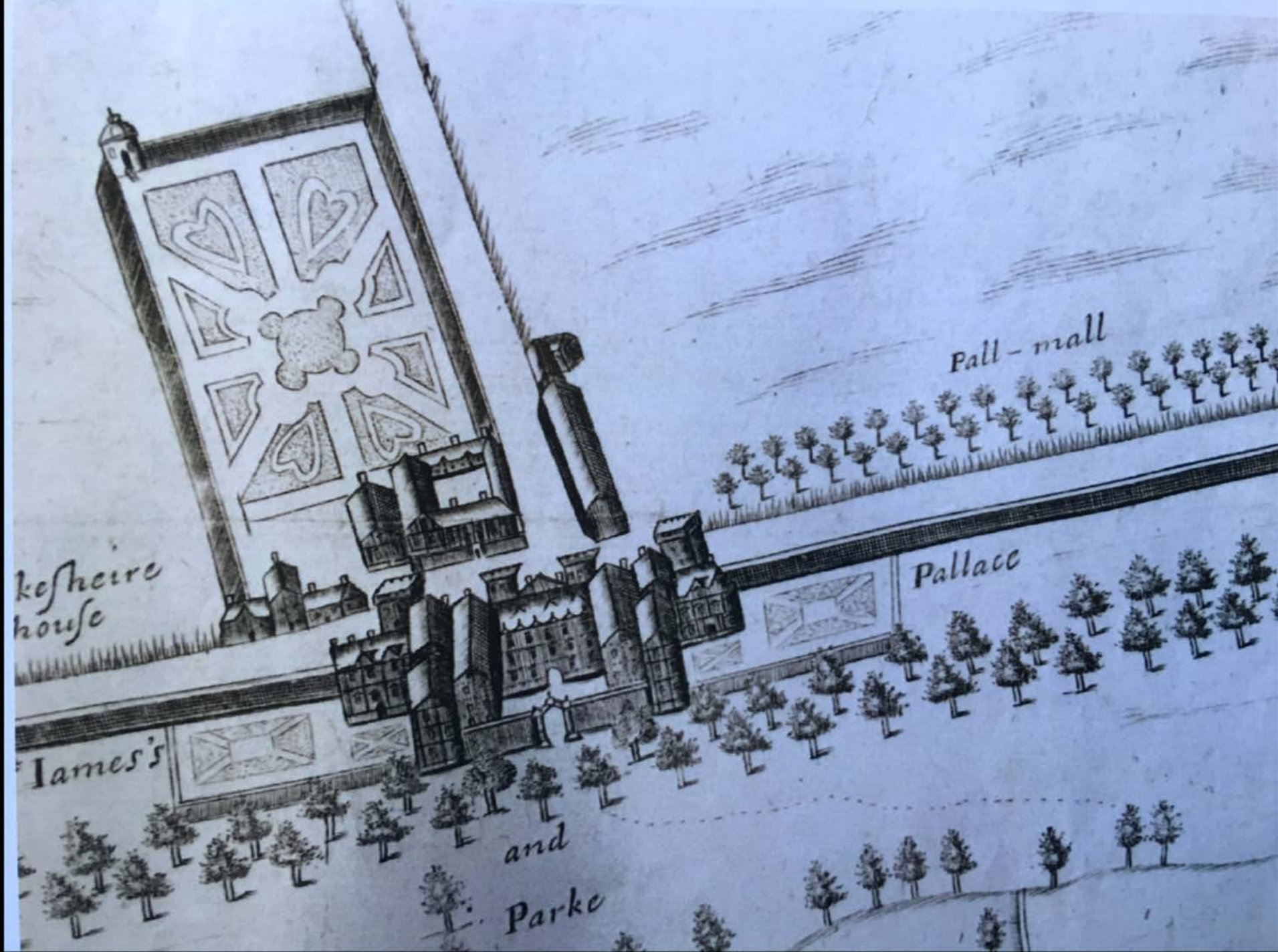
12. A Redoubt with 2 Flanks near S. Giles's End.
13. A Small Fort at the East end of Tivern Road.
14. A Large Fort with four Half Bulwarks across the Road at Wardour Street.
15. A Small Bulwark at the Place now call'd Cleverly Mount.
16. A Large Fort with four Bulwarks at Kild Park corner.
17. A Small Redoubt and Battery on Constitution Hill.
18. A Court of Guard at Chelsey Turnpike.
19. A Battery & Breastwork in Tothull's Fields.
20. A Quadrant Fort with 4 Half Bulwarks at Vauxhall.
21. A Fort with 4 Half Bulwarks at the Pigeon and Duck in S. George's Fields.
22. A Large Fort with 4 Bulwarks near S. end of Blackmar's hole.
23. A Redoubt with 4 Flanks near the Lock Hospital in Kent Street.

A PLAN of the City and Suburbs of LONDON as fortified by Order of PARLIAMENT in the Years 1642 & 1643.


*In the next place they intended to seize the Fort
and Out workes to preuent all supplies.*

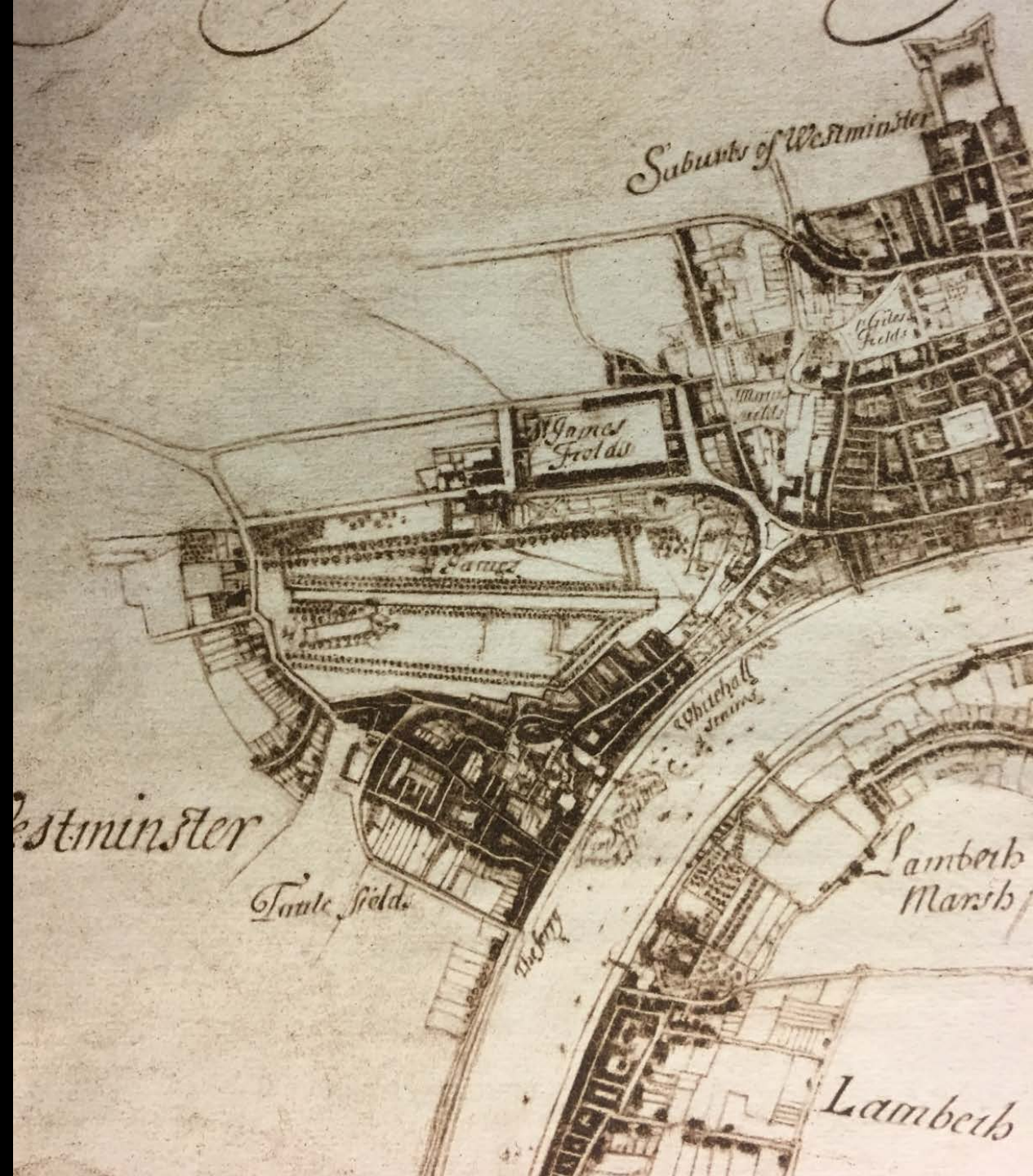





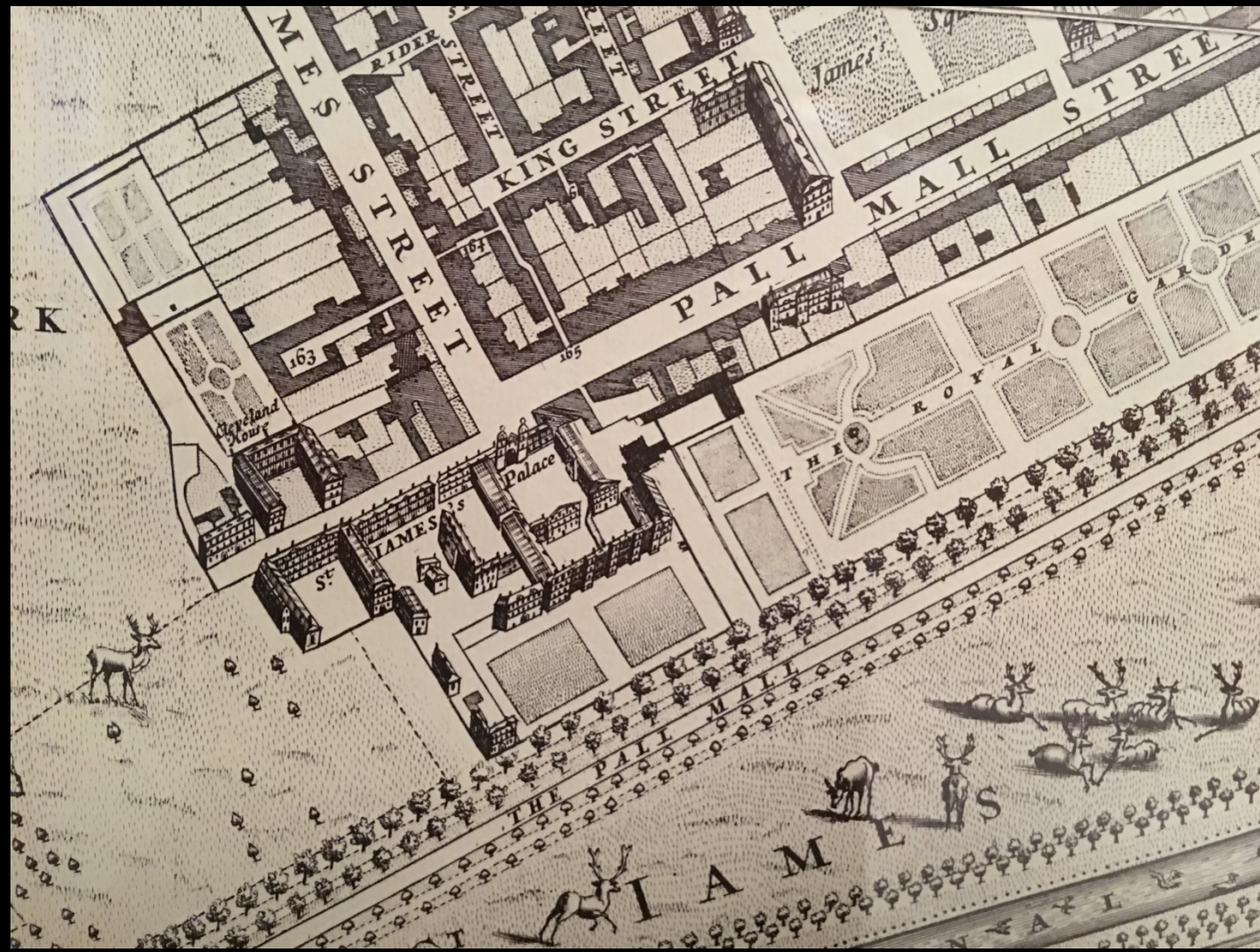















FROM PHILIP LEA'S MAP OF "LONDON AS NOW REBUILT AFTER THE LATE FIRE," c. 1673



*Vue et Perspective
Westminster et
de la Ville de Londres
Parc St Jacques*